




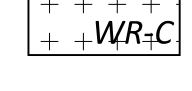
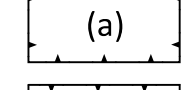
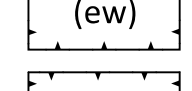
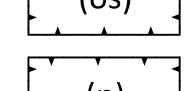
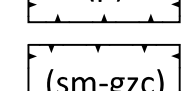
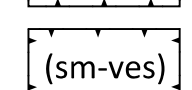
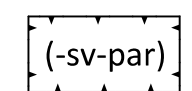
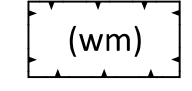
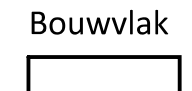

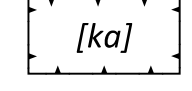
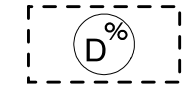
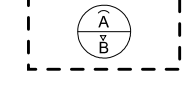




- Plangebied**
 Plangebiedgrens
- Bestemmingen**
 Groen
 M-ZOI Maatschappelijk - Zorginstelling
 WA Water
- Dubbelbestemmingen**
 Waarde - Archeologisch verwachtingsgebied
 Waarde - Cultuurhistorie
- Funcieaanduidingen**
 agrarisch
 ecologische waarden
 ontsluiting
 parkeerterrein
 specifieke vorm van maatschappelijk - gezondheids-campus
 specifieke vorm van maatschappelijk - vestibule
 specifieke vorm van verkeer uitgesloten - parkeren
 waardevolle boom
- Bouwvlak**
 bouwvlak
- Bouwaanduidingen**
 karakteristiek
- Maatvoeringaanduidingen**
 maximum bebouwingspercentage (%)
 maximum goothoogte (m), maximum bouwhoogte (m)
- Figuren**
 gevellijn
- Verklaringen**
 Bestaande bebouwing en kadastrale ondergrond

**Bestemmingsplan
Brinkgreven**

Gemeente Deventer

IDN: NL.IMRO.0150.0136-VG01
 project: TEK02-0251928-01A
 vastgesteld: september 2014
 schaal: 1:2000
 formaat: A1

