

















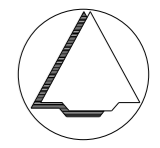




LEGENDA

- Plangebied
 -  Plangrens
- Bestemmingen
 -  Agrarisch met waarden - Landschapswaarden
 -  Bedrijf
 -  Natuur
 -  Verkeer
 -  Water
- Dubbelbestemmingen
 -  Leiding - Gas - 1
 -  Leiding - Hoogspanningsverbinding
 -  Leiding - Water
 -  Waarde - Archeologie 3
 -  Waarde - Archeologie 4
 -  Waarde - Landschap - 1
 -  Waterstaat - Waterbergingsgebied
- Gebiedsaanduidingen
 -  reconstructiewetzone - verwevingsgebied
- Funciteaanduidingen
 -  bedrijfswoning uitgesloten
 -  nutsvoorziening
- Bouwvlak
 -  bouwvlak
- Verklaring
 -  Ondergrond

Gemeente Deventer



NAAM PLAN
 "Gasbuisleiding Schalkhaar Noord"

NAAM GML-BESTAND	DATUM	BLAD VAN BLADEN	FORMAAT
NL.IMRO.0150.P334-VG01	7-9-2017	1 VAN 1	A3

BEST M
 Best M ingenieursbureau
 Buiksloterdijk 338 1034 ZG Amsterdam
 020 6338110 www.bestm.nl

BJZ.nu
 ruimtelijke ordening en projectrealisatie
 Bestemmingsplannen
 Twentepoort Oost 16A 7609 RG Almelo
 0546 454466 www.bjz.nu

TEKENAAR
 MvL

SCHAAL
 1 : 5000